
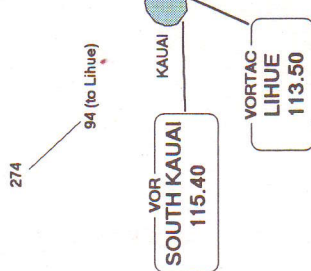
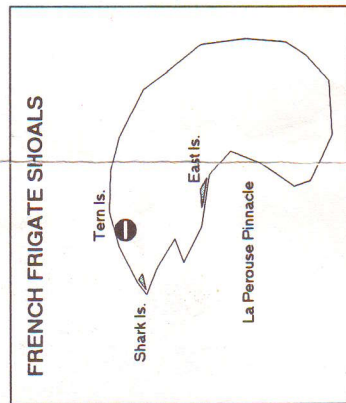


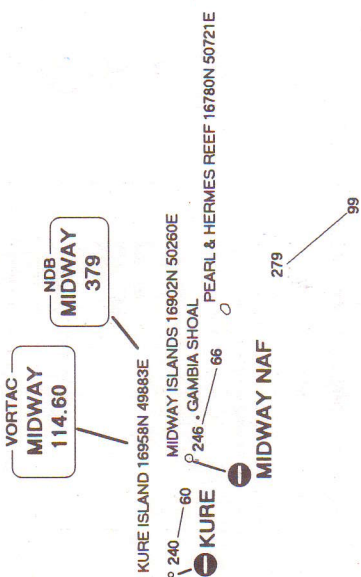
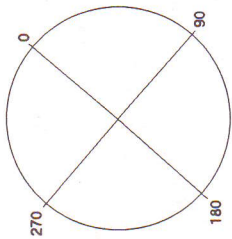


LEEWARD ISLANDS

NOT TO BE USED FOR REAL WORLD AERIAL NAVIGATION



NOTE: Entire area of chart requires permission for entry. Area above 29,000 feet is the Tokyo-Honolulu Flexible Track System. Flight plan must be filed with Tokyo FIR 1200Z-1700Z or Oakland FIR 1300Z-1900Z. Area below 29,000 is Hawaiian Islands National Wildlife Refuge. Entry permission must be obtained from Dept. of Fish & Game, Honolulu. Obtain Midway entry permission from U.S. Navy, Pearl Harbor.



Headings are as indicated on chart. For example, to travel from Maro Reef to Laysan fly heading 253 degrees. To Maro Reef from Laysan fly 73 degrees.